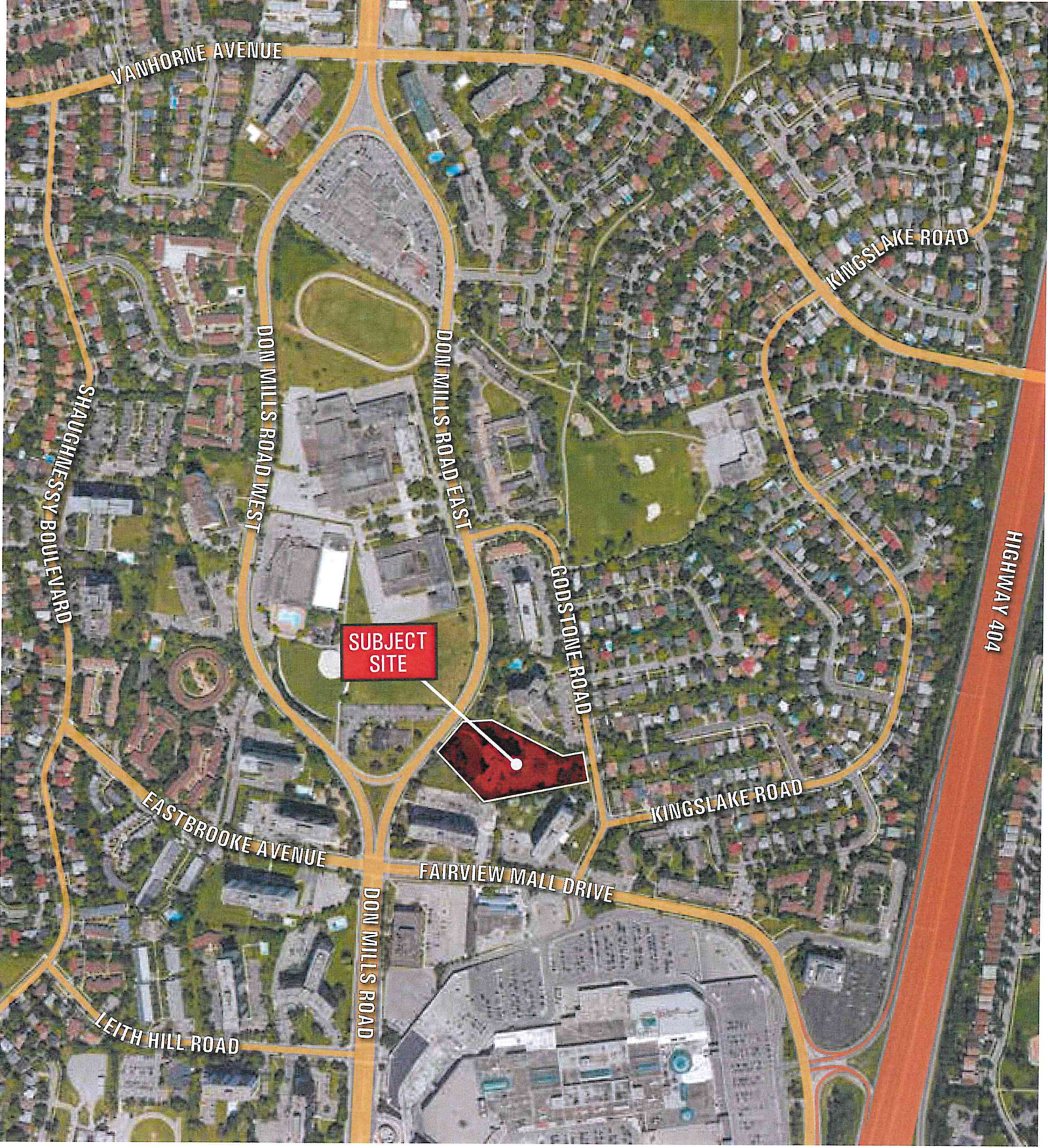


Surrounding Aerial Context Photo

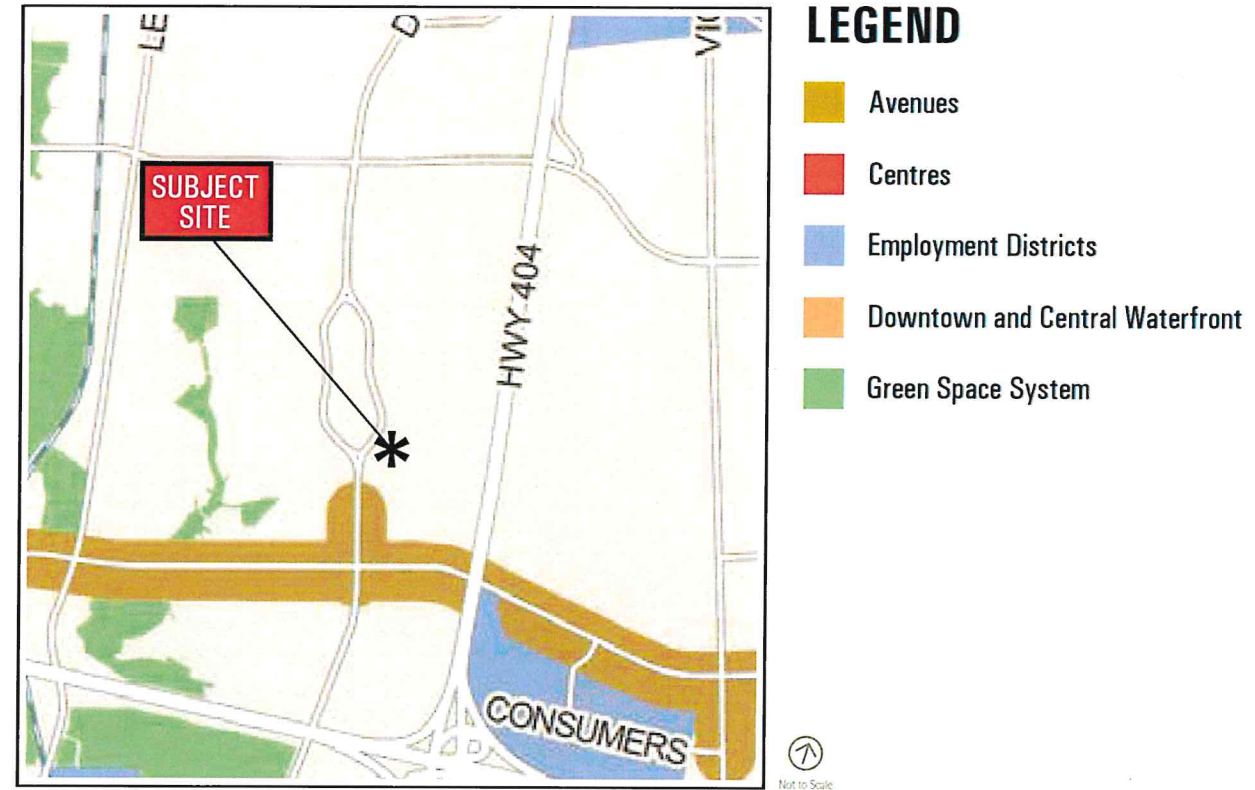


Aerial Context Photo



Planning Context

Toronto Official Plan



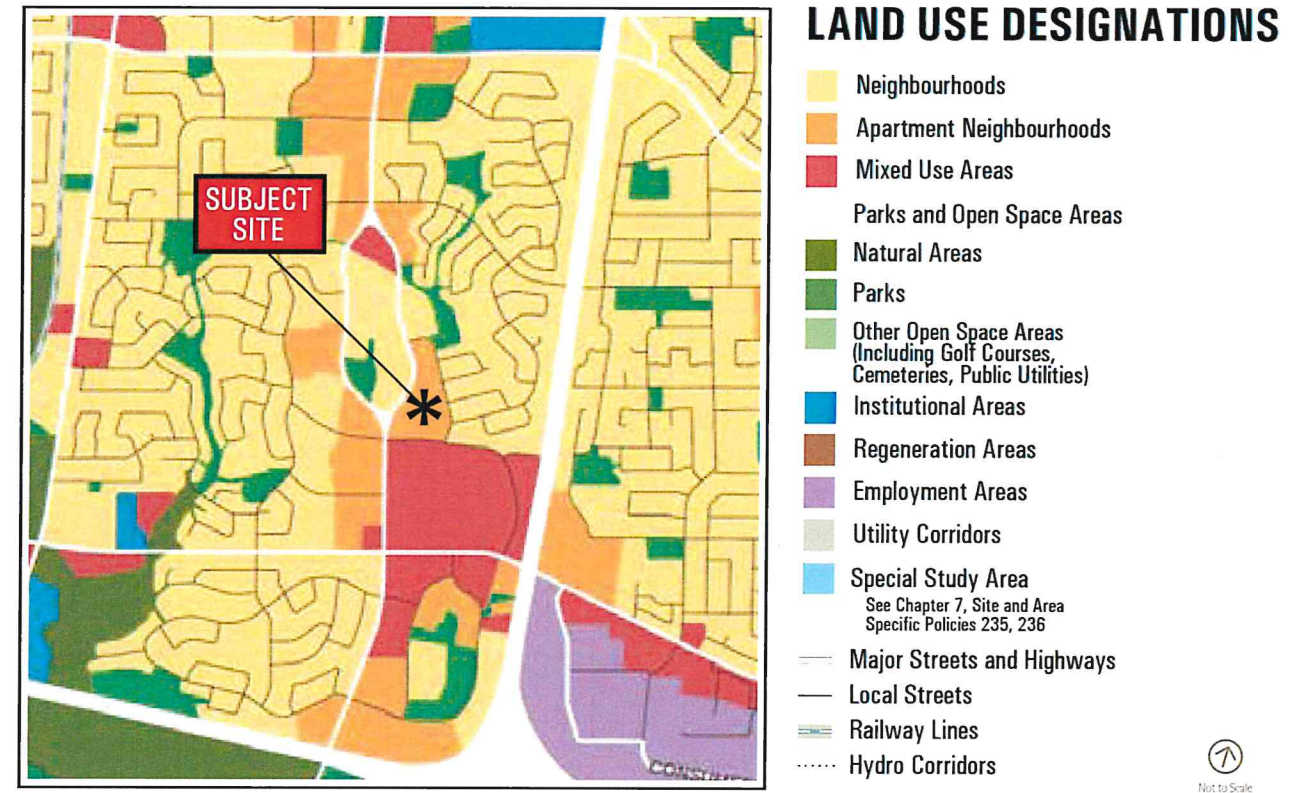
Map 2 - Urban Structure (2018)



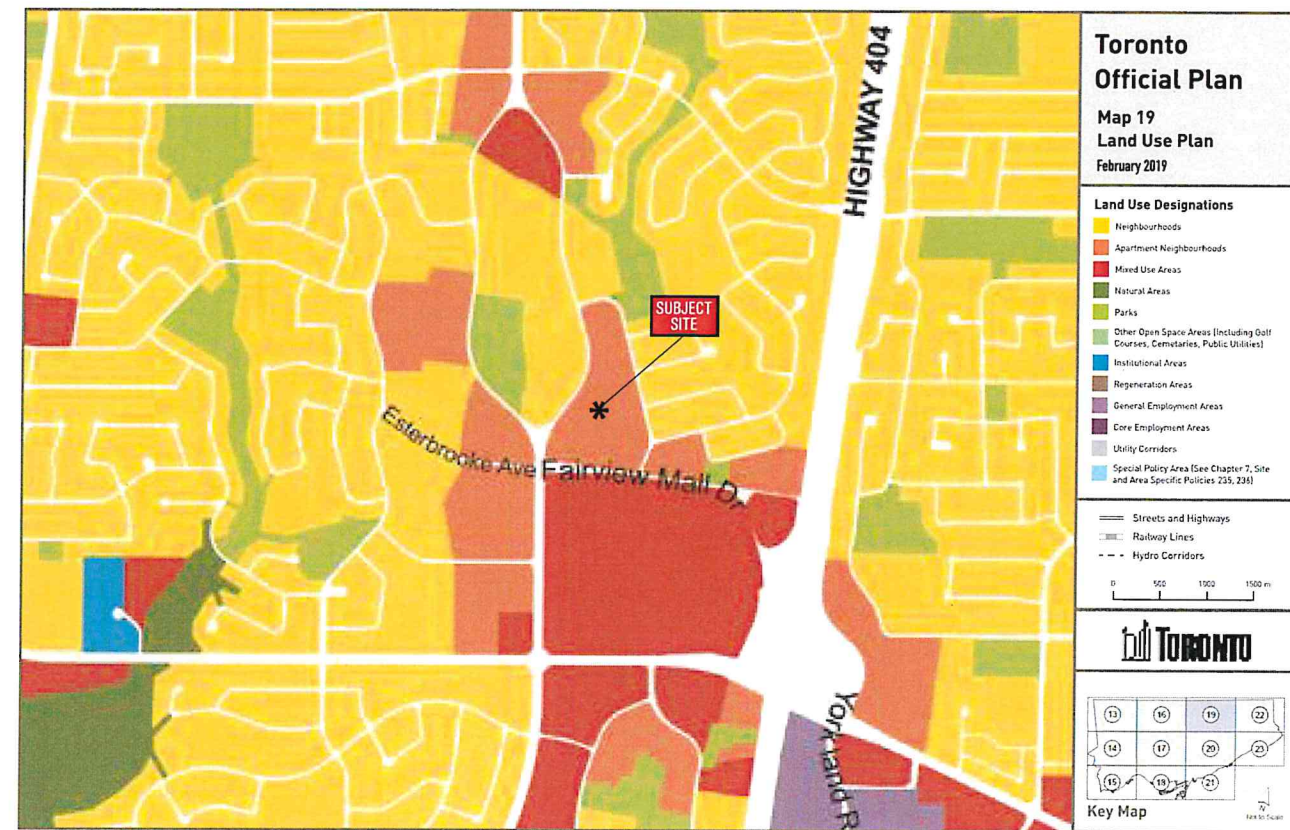
Map 2 - Urban Structure (2019)

Planning Context

Toronto Official Plan



Map 19 - Land Use (2018)

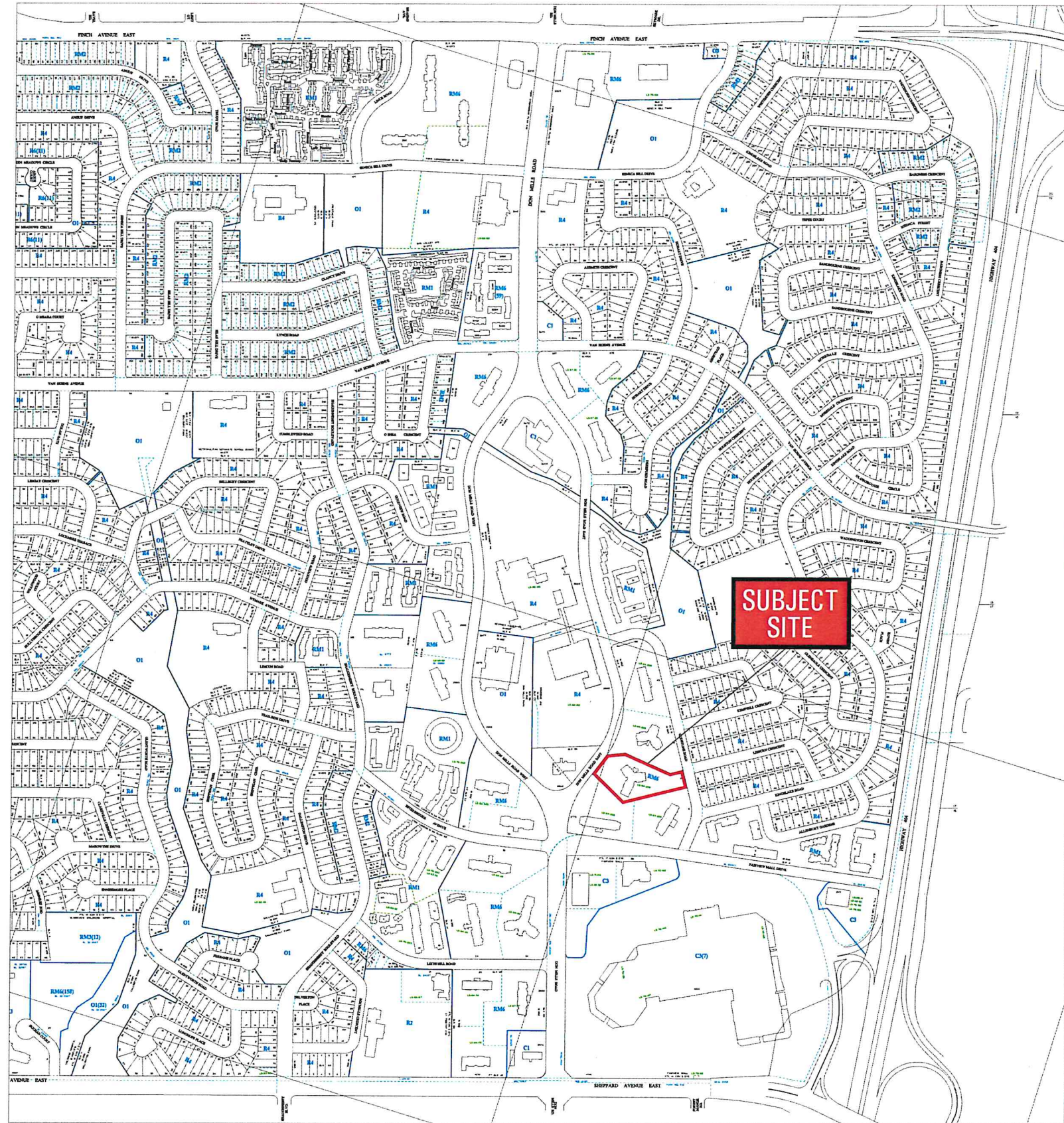


Map 19 - Land Use (2019)

Planning Context



Toronto Zoning
By-law 7625



By-law 7625

Planning Context

Toronto Zoning
By-law 569-2013

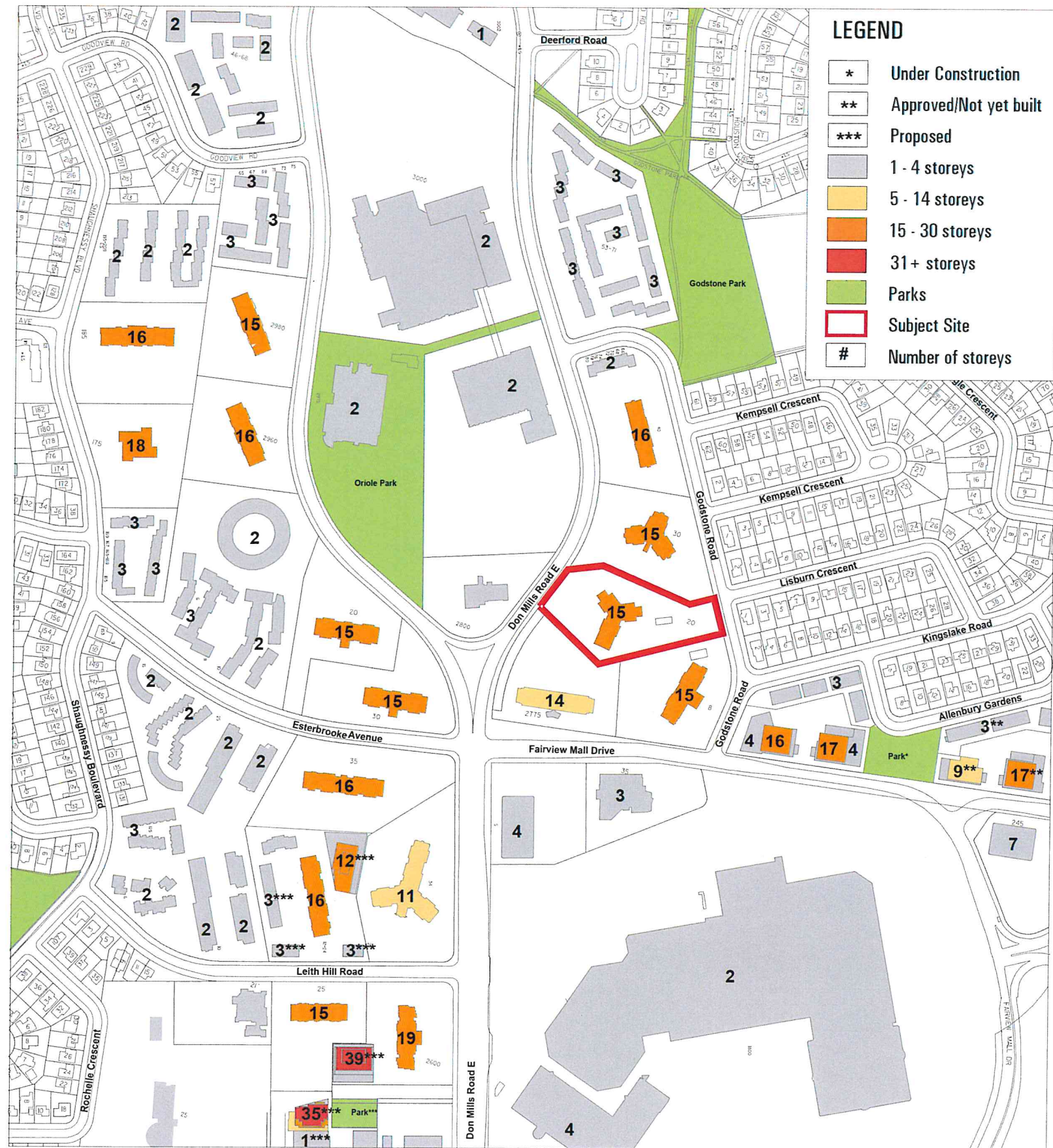


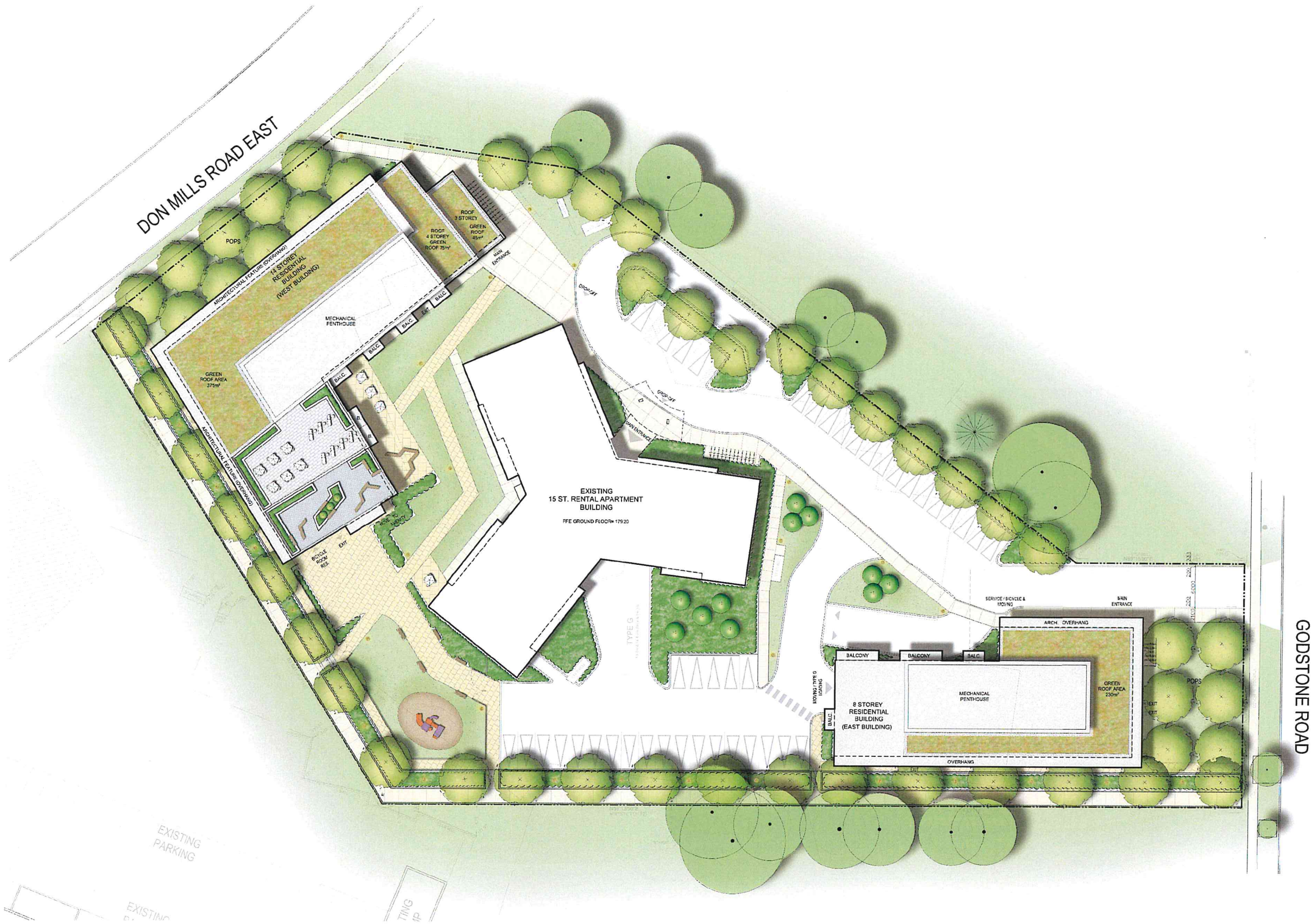
By-law 569-2013 - Zoning



By-law 569-2013 - Heights

Height Map





Fieldgate Properties Limited
Toronto, Ontario

April 8, 2019 / 1:600
F+A Project # 172535

20 Godstone Road
Landscape Concept

Ferris + Associates Inc.

Landscape Architecture and Urban Design

